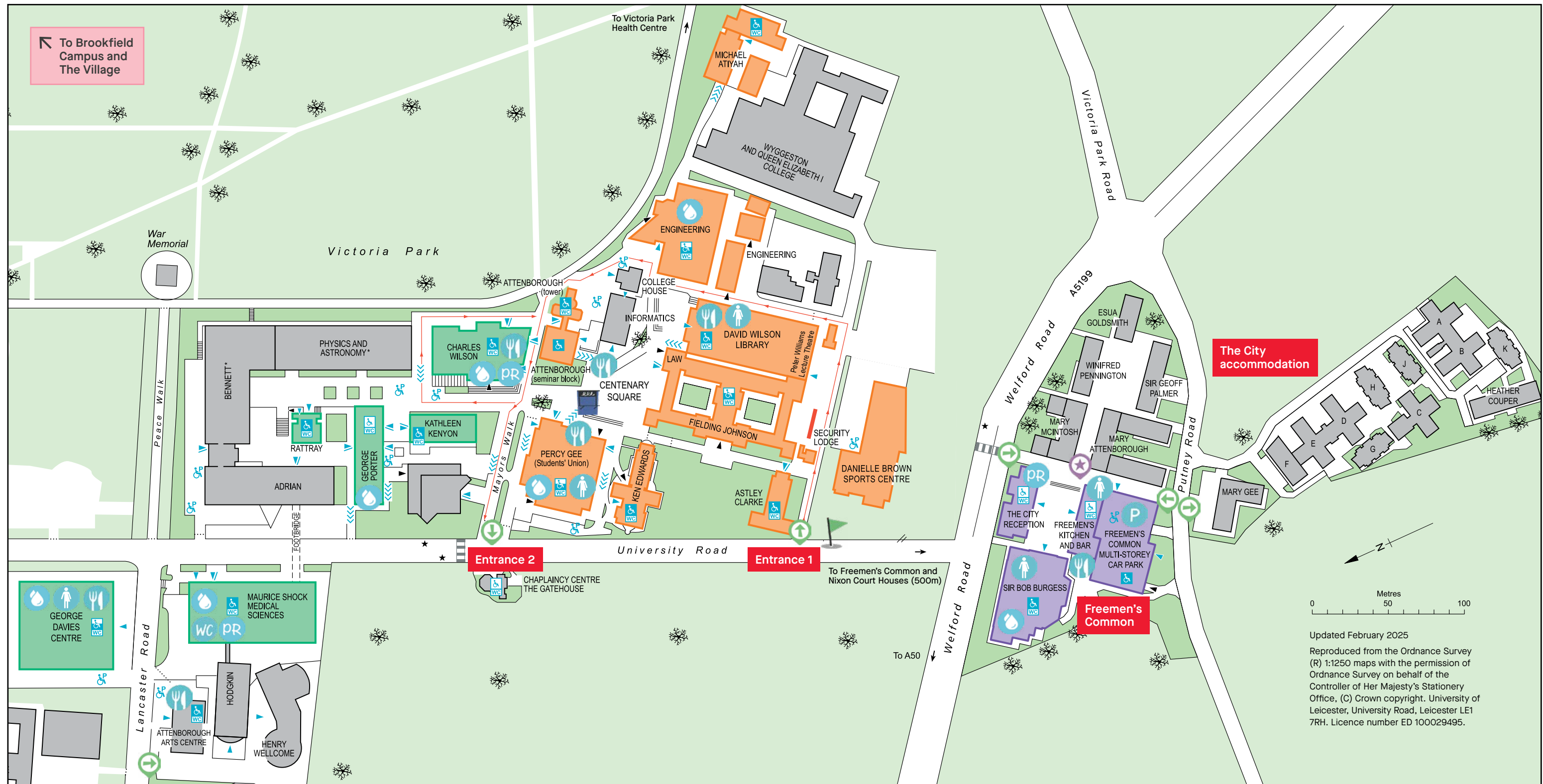


## CENTRAL CAMPUS MAP







## MAP KEY

- |   |  |  |  |
|---|--|--|--|
|  Pink Zone   |  Bus pick-up for The Village and Brookfield |  One-way driving system |  Toilets        |
|  Orange Zone |  Campus tours                               |  Parking                |  Tours          |
|  Green Zone  |  Entrance/Exit                              |  Places to eat          |  Water fountain |
|  Purple Zone |  Gender neutral toilets                     |  Prayer room            |  |

### Wheelchair access information

Building access:

-  Full access to all floors
-  Mostly accessible
-  Ground floor only
-  Toilets accessible to wheelchair users within building

- ▶ Entrance suitable for wheelchair access
- ▶ Entrance with ramp
- >>> Slope over 10%
- ♿ Car parking space for disabled drivers

## WALKING TIMES

Centenary Square to Sir Bob Burgess Building: 7 minutes  
Centenary Square to George Davies Centre: 8 minutes  
Centenary Square to School of Business, Brookfield: 20 minutes  
Centenary Square to The City Accommodation/Car Park: 8 minutes

## USEFUL POSTCODES

If you'd prefer to drive, we have lots of parking. Use these postcodes to help you get around:  
 Brookfield (School of Business), LE2 1SD  
 The Village accommodation, LE2 2ND

\* Please be aware that our Bennett and Physics and Astronomy buildings are currently closed due to ongoing work.