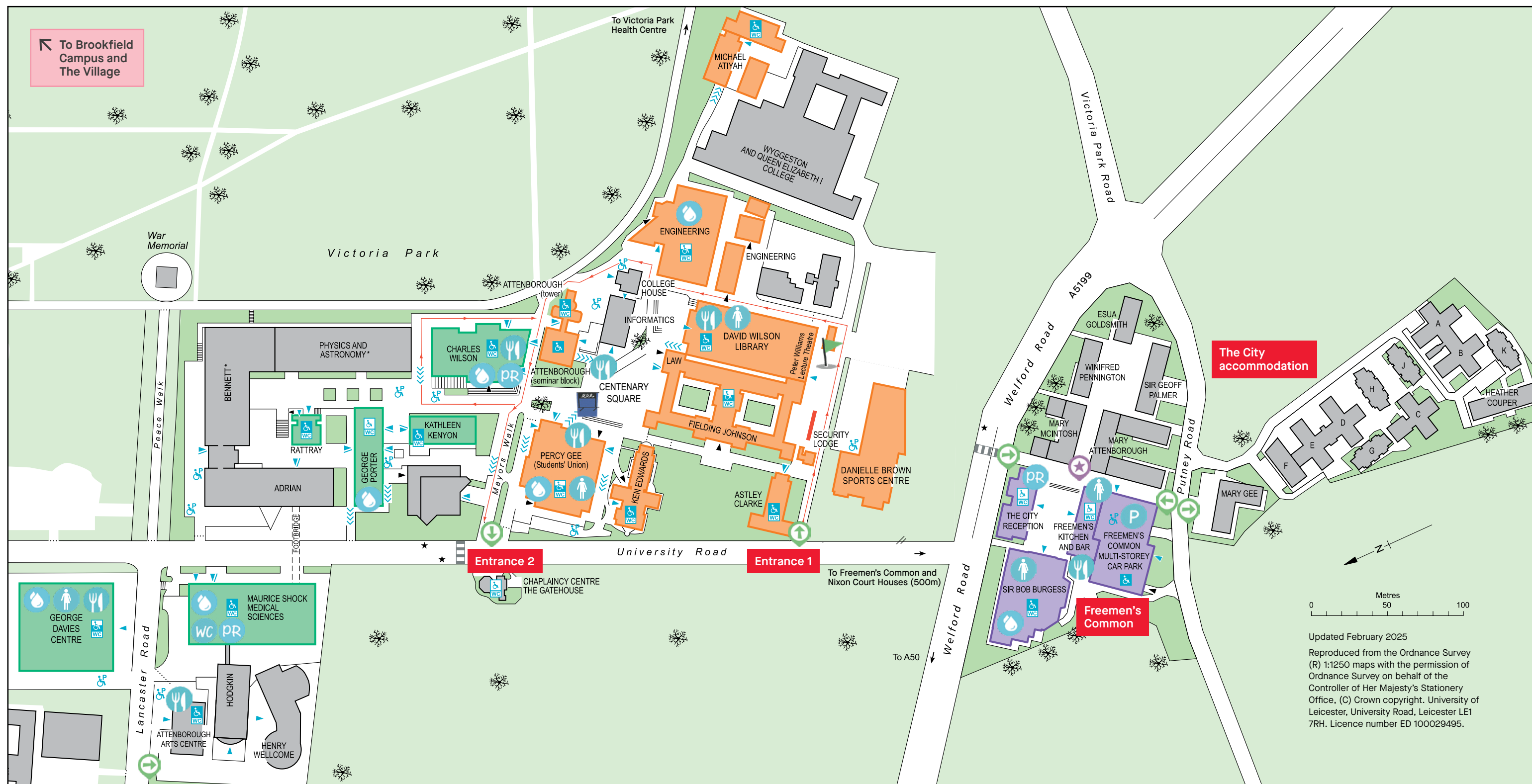

















CENTRAL CAMPUS MAP







MAP KEY

- | | | | |
|---|--|--|--|
|  Pink Zone |  Bus pick-up for The Village and Brookfield |  One-way driving system |  Toilets |
|  Orange Zone |  Campus tours |  Parking |  Tours |
|  Green Zone |  Entrance/Exit |  Places to eat |  Water fountain |
|  Purple Zone |  Gender neutral toilets |  Prayer room | |

Wheelchair access information

Building access:

-  Full access to all floors
-  Mostly accessible
-  Ground floor only
-  Toilets accessible to wheelchair users within building

- ▶ Entrance suitable for wheelchair access
- Entrance with ramp
- Slope over 10%
- ♿ Car parking space for disabled drivers

WALKING TIMES

Centenary Square to Sir Bob Burgess Building: 7 minutes
Centenary Square to George Davies Centre: 8 minutes
Centenary Square to School of Business, Brookfield: 20 minutes
Centenary Square to The City Accommodation/Car Park: 8 minutes

USEFUL POSTCODES

If you'd prefer to drive, we have lots of parking. Use these postcodes to help you get around:
 Brookfield (School of Business), LE2 1SD
 The Village accommodation, LE2 2ND

* Please be aware that our Bennett and Physics and Astronomy buildings are currently closed due to ongoing work.